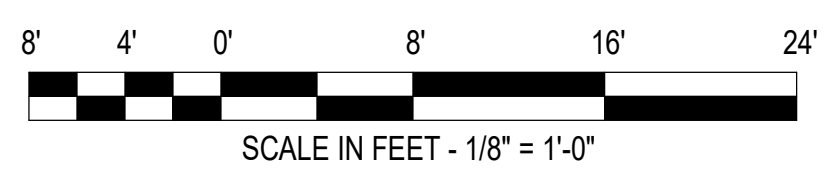


1 FLOOR PLAN - PHASE 2
A003 1/4" = 1'-0"



2 ROOF PLAN - PHASE 2
A003 1/8" = 1'-0"

4 WEST ELEVATION - PHASE 2
A003 1/8" = 1'-0"

3 NORTH ELEVATION - PHASE 2
A003 1/8" = 1'-0"



NO.	DATE	DESCRIPTION OF REVISION OR ISSUE	BY	APPD



9641 N COUNCIL - LOT 7
OKLAHOMA CITY, OKLAHOMA COUNTY, OKLAHOMA
ARCHITECTURAL
PLAN & ELEVATIONS - PHASE 2

DESIGNED BY	AMF
DRAWN BY	AMF
CHECKED BY	AMF
APPROVED BY	AMF

DATE	3/14/2021
SCALE	As indicated
PROJECT NUMBER	00000000
SHEET	A003
REV	0